

CITY OF DONCASTER COUNCIL
(VARIOUS ROADS DONCASTER)
SPEED LIMITS (CONSOLIDATION) ORDER 2011
(AMENDMENT NO. 122) ORDER 2024

The City of Doncaster Council ("the Council") in exercise of its powers under Section 84 of the Road Traffic Regulation Act 1984 ("the Act") and all other enabling powers, and after consultation with the Chief Officer of Police in accordance with paragraph 20 of Part III of Schedule 9 of the Act hereby makes the following Order:-

1. The City of Doncaster Council (Various Roads Doncaster) Speed Limits (Consolidation) Order 2011 shall have effect as though:-

(i) the following items were deleted from Schedule 1.01 of the Order 20 MPH Speed Limit:-

CHURCH ROAD, BARNBY DUN which extends from its junction with Stainforth Road to a point 20m northwest of its junction with Kipling Road in a generally northwesterly direction.

(ii) the following items were included in Schedule 1.01 of the Order 20 MPH Speed Limit:-

BARNBY DUN

ARREN CLOSE, The whole	MADAM LANE, The whole	ROSEWOOD DRIVE, The whole
BIRCH TREE CLOSE, The whole	MALLARD AVENUE, The whole	SHAWFIELD CLOSE, The whole
BROSLEY AVENUE, The whole	MANDALE ROAD, The whole	SHERIDAN ROAD, The whole
BROWNING ROAD, The whole	MANOR CLOSE, The whole	ST ANDREW'S WAY, The whole
BURNS ROAD, The whole	MANOR ROAD, The whole	ST PETER'S CLOSE, The whole
CHURCH ROAD, The whole	MARQUIS GARDENS, The whole	SWINBURNE CLOSE, The whole
COLERIDGE ROAD, The whole	MEADOW FIELD ROAD, The whole	SYCAMORE ROAD, The whole
ELM CLOSE, The whole	MEADOW RISE, The whole	TALBOT AVENUE, The whole
GREENFIELD CLOSE, The whole	MILL FIELD CLOSE, The whole	TALBOT CIRCLE, The whole
HAYFIELD CLOSE, The whole	NEWFIELD CLOSE, The whole	THE GROVE, The whole
HEATHFIELD CLOSE, The whole	OLDFIELD CLOSE, The whole	THE PADDOCK, The whole
HERRICK ROAD, The whole	PARK HILL CRESCENT, The whole	THE SPINNEY, The whole
HIGHFIELD CLOSE, The whole	PARK HILL ROAD, The whole	WHEATFIELD CLOSE, The whole
IBSEN CRESCENT, The whole	PINE HALL ROAD, The whole	WHITE HOUSE VIEW, The whole
KIPLING ROAD, The whole	PINEFIELD AVENUE, The whole	WINDAM DRIVE, The whole
LIMEDALE VIEW, The whole	PINEFIELD ROAD, The whole	WOODFORD ROAD, The whole
LOWFIELD CLOSE, The whole	PINFOLD COURT, The whole	


BRAMWITH LANE which extends from its junction with The Grove to a point 30m northwest of its junction with White House View in a generally northwesterly direction

HATFIELD LANE from its junction with Top Road to its junction with Meadow Field Road

2 This Order shall come into operation on the 2nd day of December 2024 and be cited as the "City of Doncaster Council (Various Roads Doncaster) Speed Limits (Consolidation) Order 2011 (Amendment No. 122) Order 2024".

GIVEN under the Common Seal of the Doncaster Borough Council this 20th day of November 2024

THE COMMON SEAL of CITY OF)
DONCASTER COUNCIL was here unto)
Affixed in the presence of :-)



Authorised by the Service Director of Legal and Democratic Services

No. 73537 in Seal Register



**CITY OF DONCASTER COUNCIL
(VARIOUS ROADS DONCASTER)
SPEED LIMITS (CONSOLIDATION) ORDER 2011
(AMENDMENT NO. 122) ORDER 2024**

Notice is hereby given that on the 20th day of November 2024 the City of Doncaster Council made an Order under the provisions of the Road Traffic Regulation Act, 1984.

The effect of the Order that will come into operation on the 2nd day of December 2024 will be to:

- (i) introduce a 20 mph speed limit on the following roads:

BARNBY DUN

ARREN CLOSE	IBSEN CRESCENT	NEWFIELD CLOSE	SWINBURNE CLOSE
BIRCH TREE CLOSE	KIPLING ROAD	OLDFIELD CLOSE	SYCAMORE ROAD
BROSLEY AVENUE	LIMEDALE VIEW	PARK HILL CRESCENT	TALBOT AVENUE
BROWNING ROAD	LOWFIELD CLOSE	PARK HILL ROAD	TALBOT CIRCLE
BURNS ROAD	MADAM LANE	PINE HALL ROAD	THE GROVE
CHURCH ROAD	MALLARD AVENUE	PINEFIELD AVENUE	THE PADDOCK
COLERIDGE ROAD	MANDALE ROAD	PINEFIELD ROAD	THE SPINNEY
ELM CLOSE	MANOR CLOSE	PINFOLD COURT	WHEATFIELD CLOSE
GREENFIELD CLOSE	MANOR ROAD	ROSEWOOD DRIVE	WHITE HOUSE VIEW
HAYFIELD CLOSE	MARQUIS GARDENS	SHAWFIELD CLOSE	WINDAM DRIVE
HEATHFIELD CLOSE	MEADOW FIELD ROAD	SHERIDAN ROAD	WOODFORD ROAD
HERRICK ROAD	MEADOW RISE	ST ANDREW'S WAY	
HIGHFIELD CLOSE	MILL FIELD CLOSE	ST PETER'S CLOSE	

BRAMWITH LANE which extends from its junction with The Grove to a point 30m northwest of its junction with White House View in a generally northwesterly direction

HATFIELD LANE from its junction with Top Road to its junction with Meadow Field Road

- (ii) remove the existing 20mph speed limit on the following roads:

CHURCH ROAD, BARNBY DUN which extends from its junction with Stainforth Road to a point 20m northwest of its junction with Kipling Road in a generally northwesterly direction.

A copy of the Order and a map showing the restricted roads may be examined at the Council Offices, Civic Office, Waterdale, Doncaster between 8.45 a.m. and 4.45 p.m. Monday to Friday or on the City of Doncaster Council Website via the following link <https://www.doncaster.gov.uk/services/transport-streets-parking/made-orders>

If you wish to question the validity of the Order or of any of the provisions contained therein on the grounds that it is not within the powers conferred by the Road Traffic Regulation Act, 1984, or on the grounds that any requirement of that Act or of any instrument made under it has not been complied with in relation to the Order you may within six weeks from the 20th day of November 2024 apply to the High Court for this purpose.

DATED this 21st day of November 2024

CITY OF DONCASTER COUNCIL
Civic Office Waterdale DONCASTER

CITY OF DONCASTER COUNCIL
(VARIOUS ROADS DONCASTER)
SPEED LIMITS (CONSOLIDATION) ORDER 2011
(AMENDMENT NO.121) ORDER 2024

The City of Doncaster Council ("the Council") in exercise of its powers under Section 84 of the Road Traffic Regulation Act 1984 ("the Act") and all other enabling powers, and after consultation with the Chief Officer of Police in accordance with paragraph 20 of Part III of Schedule 9 of the Act hereby makes the following Order:-

1. The City of Doncaster Council (Various Roads Doncaster) Speed Limits (Consolidation) Order 2011 shall have effect as though:-

(i) the following items were included in Schedule 1.01 of the Order 20 MPH Speed Limit:-


BARNBY DUN

CATLING LANE, The whole
CHURCH LANE, The whole
EARLSWOOD COURT, The whole
FAIRVIEW COURT, The whole
MARLOWE ROAD, The whole

2 This Order shall come into operation on the 18th day of November 2024 and be cited as the "City of Doncaster Council (Various Roads Doncaster) Speed Limits (Consolidation) Order 2011 (Amendment No. 121) Order 2024".

GIVEN under the Common Seal of the City of Doncaster Council this 13th day of November 2024

THE COMMON SEAL of CITY OF
DONCASTER COUNCIL was here unto
Affixed in the presence of :-

)
)


Authorised by the Service Director of Legal and
Democratic Services
No. 73535 in Seal Register



**CITY OF DONCASTER COUNCIL
(VARIOUS ROADS DONCASTER)
SPEED LIMITS (CONSOLIDATION) ORDER 2011
(AMENDMENT NO.121) ORDER 2024**

Notice is hereby given that on the 13th day of November 2024 the City of Doncaster Council made an Order under the provisions of the Road Traffic Regulation Act, 1984.

The effect of the Order that will come into operation on the 18th day of November 2024 will be to introduce a 20 mph speed limit on the following roads:

BARNBY DUN

CATLING LANE
CHURCH LANE
EARLSWOOD COURT
FAIRVIEW COURT
MARLOWE ROAD

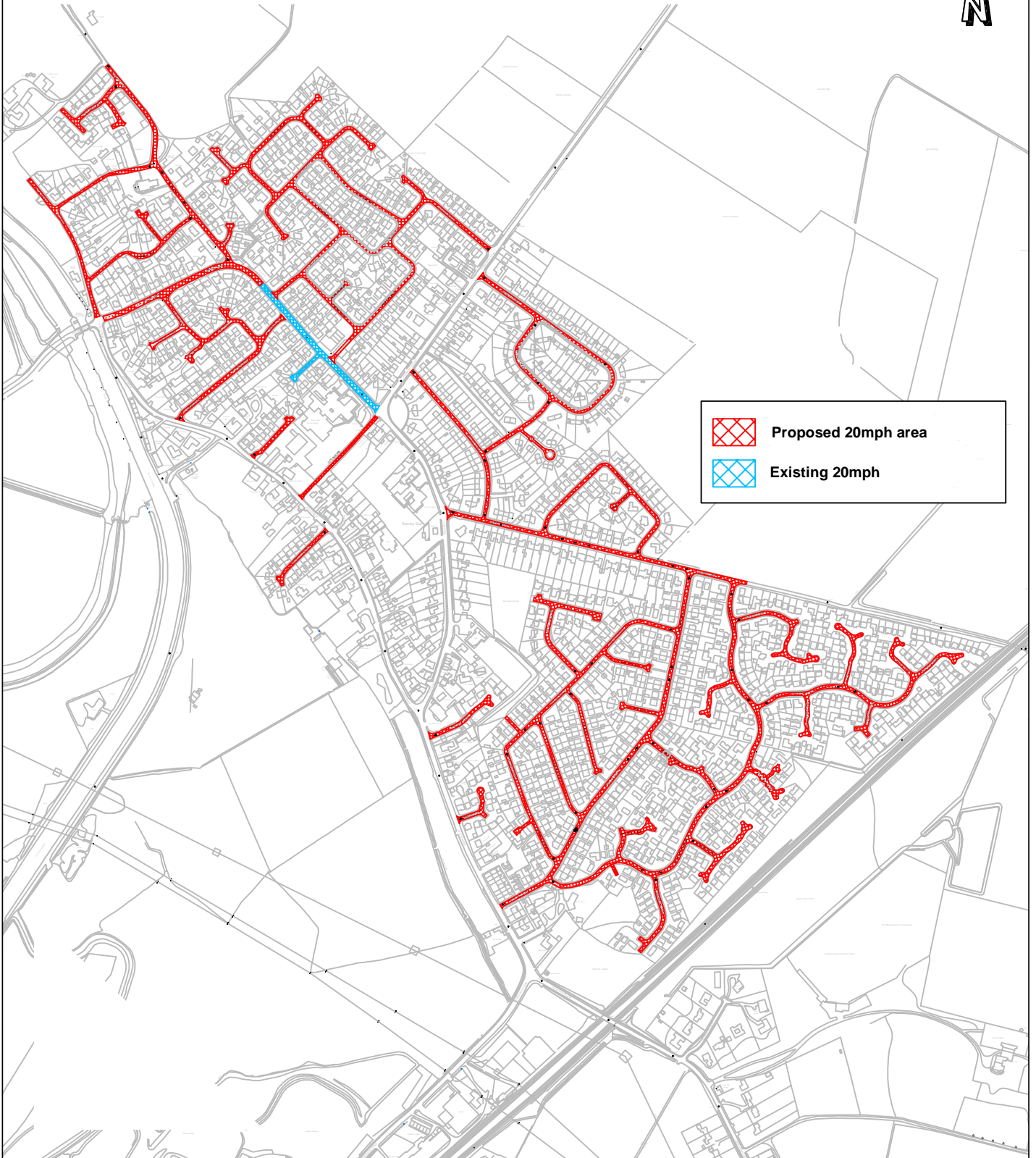
A copy of the Order and a map showing the restricted roads may be examined at the Council Offices, Civic Office, Waterdale, Doncaster between 8.45 a.m. and 4.45 p.m. Monday to Friday or on the City of Doncaster Council Website via the following link <https://www.doncaster.gov.uk/services/transport-streets-parking/made-orders>



If you wish to question the validity of the Order or of any of the provisions contained therein on the grounds that it is not within the powers conferred by the Road Traffic Regulation Act, 1984, or on the grounds that any requirement of that Act or of any instrument made under it has not been complied with in relation to the Order you may within six weeks from the 13th day of November 2024 apply to the High Court for this purpose.

DATED this 14th day of November 2024

CITY OF DONCASTER COUNCIL

Civic Office
Waterdale
DONCASTER



	Proposed 20mph area
	Existing 20mph

TITLE:

**Proposed 20mph Speed Limit Reduction
Barnby Dun Updated**

DATE:

August 2024

SCALE:

NTS

DRAWING NO:

46235/BarnbyDun2/NJA